










HILLSBOROUGH COUNTY

BIODIVERSITY HOTSPOTS

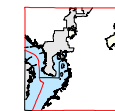
LEGEND

-  3-4 FOCAL SPECIES OVERLAP
-  5-6 FOCAL SPECIES OVERLAP
-  7+ FOCAL SPECIES OVERLAP

ROADS AND BOUNDARY LINES

-  COUNTY BOUNDARY
-  JURISDICTION BOUNDARY
-  TAMPA SERVICE AREA
-  URBAN SERVICE AREA
-  EXISTING MAJOR ROAD NETWORK
-  LIMITED ACCESS ROADS

LOCATOR MAP



CREDITS

MAJOR ROADS: See Adopted MPO Long Range Transportation Plan for specific improvements.

DATA SOURCES: Basemap, roads, water (1985 aeriels, as updated) from Hillsborough County Engineering Services. Biodiversity Hotspots from Florida Fish and Wildlife Conservation Commission.

REPRODUCTION: This sheet may not be reproduced in part or full for sale to anyone without specific approval of the Hillsborough County City-County Planning Commission.

ACCURACY: It is intended that the accuracy of the base map comply with U.S. national map accuracy standards. However, such accuracy is not guaranteed by the Hillsborough County City-County Planning Commission. This map is for illustrative purposes only for the cities of Tampa, Temple Terrace and Plant City.

REFERENCE INFORMATION



AUTHOR: CWELSH
DATE: 12/18/2006

PROJECT: G:\GISROOT\PROJECTS\CATHY\ARCMAP\COASTAL_MANAGEMENT_ELEMENT\HC_BIO_HOTSPOTS.MXD



For more information about our organization visit website: www.theplanningcommission.org

